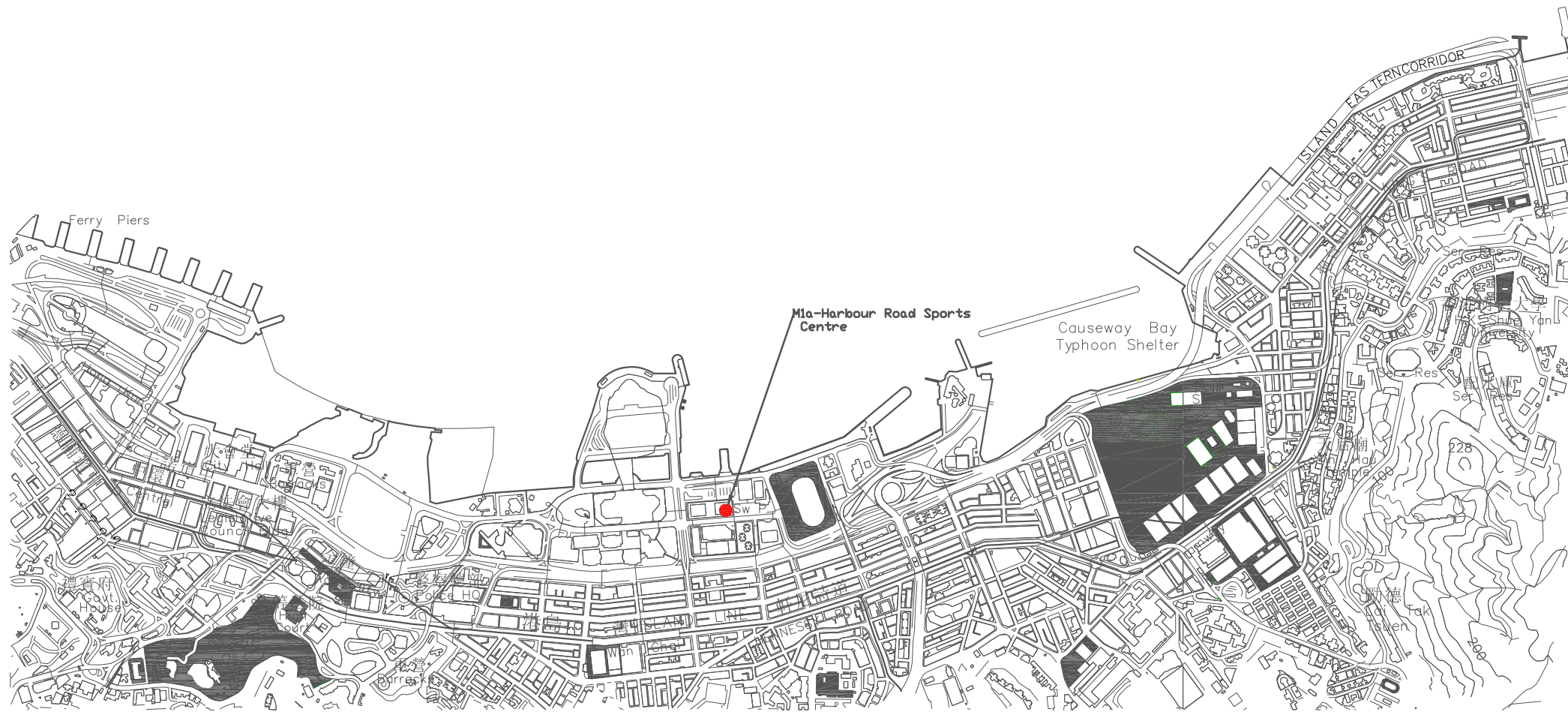


Legend
■ Air Quality Monitoring Station

FIGURE 2.1
LOCATIONS OF IMPACT AIR MONITORING STATIONS



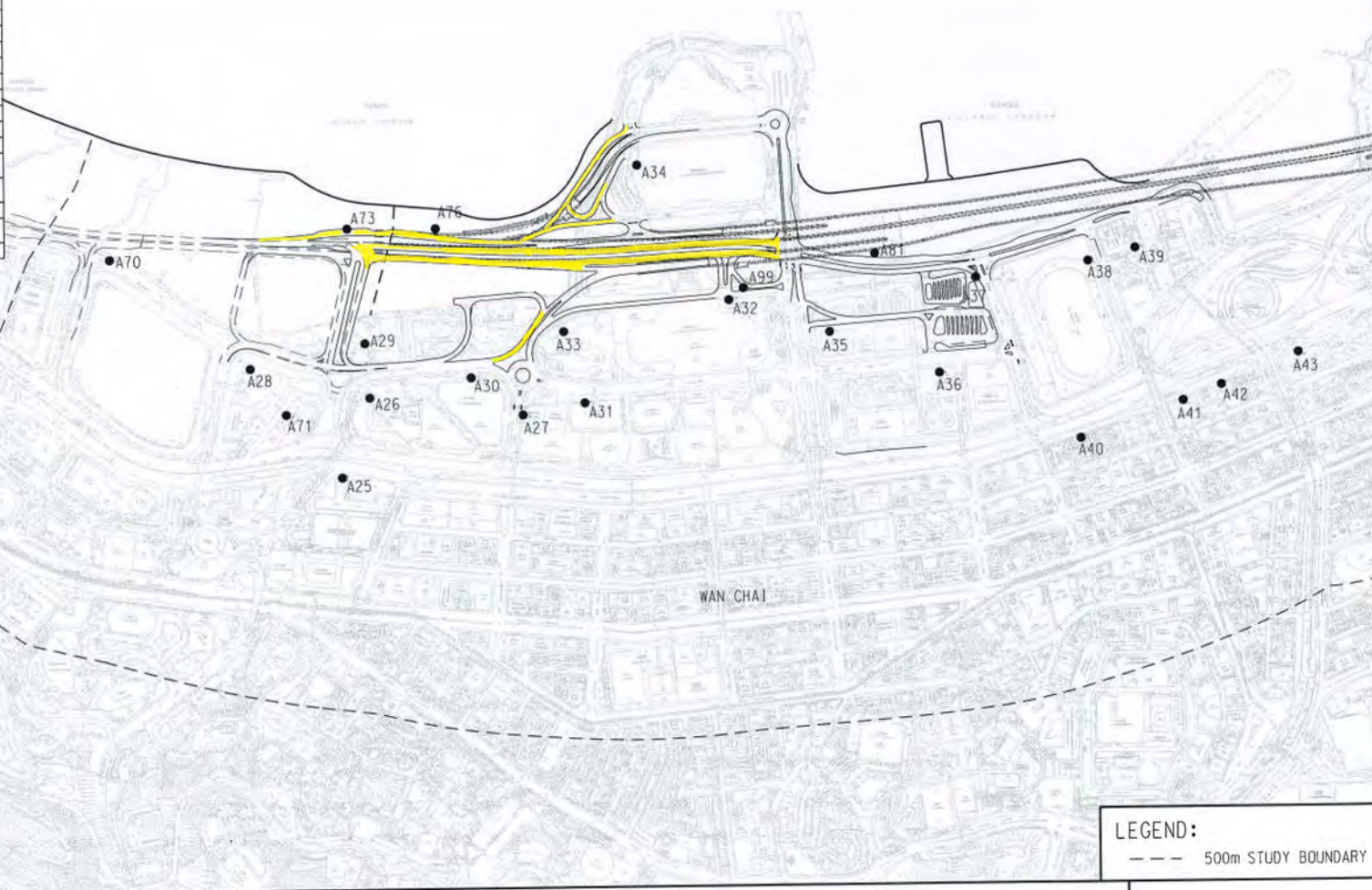
Legend

- Noise Monitoring Station

FIGURE 3.1

LOCATION OF IMPACT NOISE MONITORING STATIONS

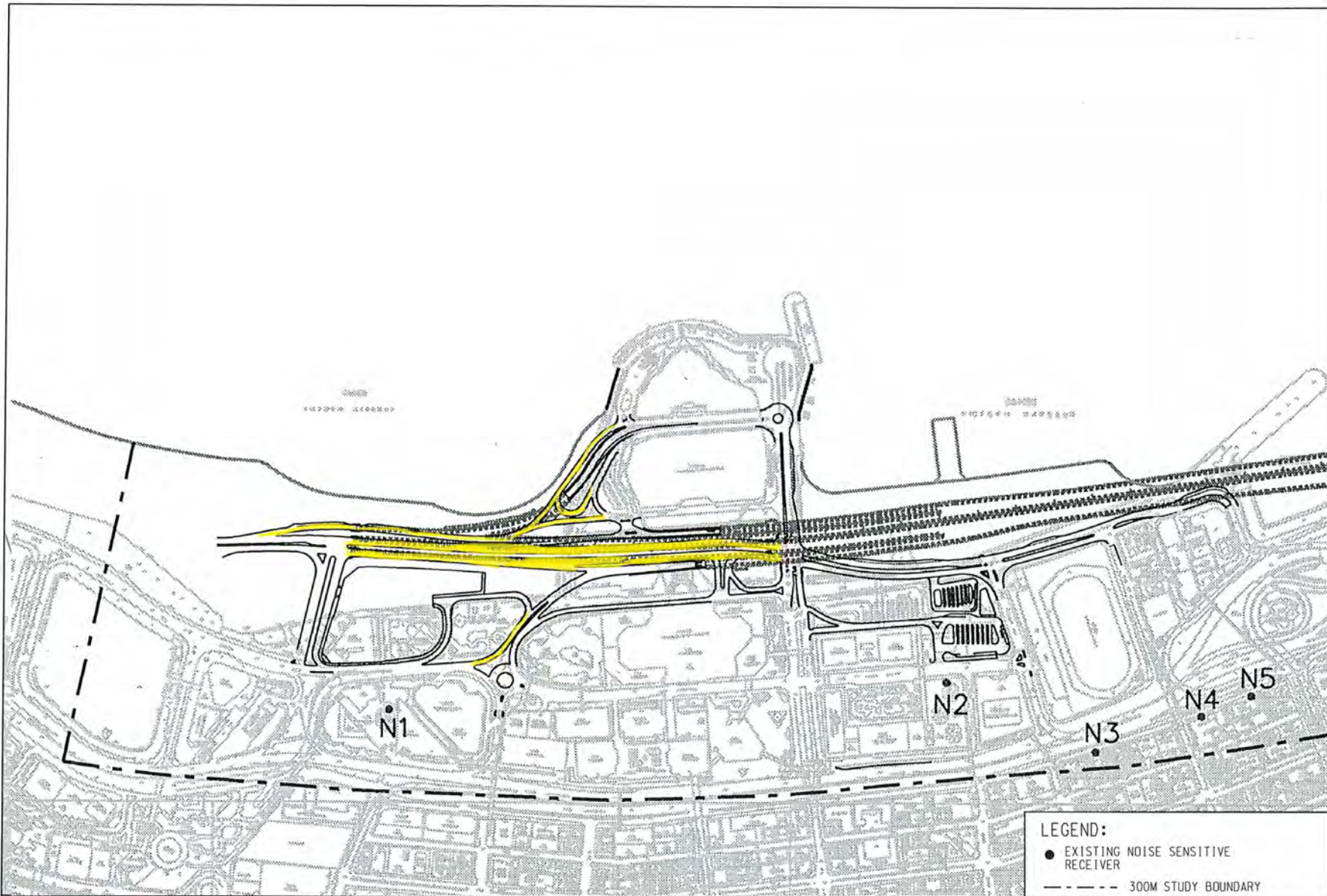
ASRs	Location	Land Use	No. of Floors
A25	Police Headquarters	G/C	7
A26	HK Academy for Performing Arts (Office/Performance Hall)	G/C	9
A27	Arts Centre	G/C	10
A28	Citic Tower	Commercial	42
A29	Servicemen's Guides Association	Commercial	3
A30	HK Academy for Performing Arts (Open Space)	G/C	9
A31	Shui On Centre	Commercial	34
A32	Hong Kong Convention & Exhibition Centre (HKCEC)	Commercial	46
A33	Pedestrian plaza	Recreation	0
A34	HKCEC Extension	Commercial	8
A35	Great Eagle Centre	Commercial	27
A36	Causeway Centre	Residential	42
A37	Wanchai Swimming Pool	Recreation	3
A38	Wanchai Sports Ground	Recreation	0
A39	SPCA	G/C	6
A40	Gloucester Road 169-170	Residential	12
A41	Gloucester Road 210	Residential	18
A42	Gloucester Road 226	Residential	22
A43	Elizabeth House	Residential	21
A70	Central Government Complex	G/C	N/A
A71	New G/C site south and east of CITIC Tower	G/C	20
A73	Waterfront related commercial and leisure uses	Recreation	N/A
A76	Open space at the west of HKCEC	Recreation	N/A
A81	Waterfront related commercial and leisure uses	Commercial	N/A
A99	On Highway for InaKa Location	Other use	N/A



LEGEND:
 --- 500m STUDY BOUNDARY



Locations of Representative Air Sensitive Receivers



LOCATIONS OF REPRESENTATIVE NOISE SENSITIVE RECEIVERS